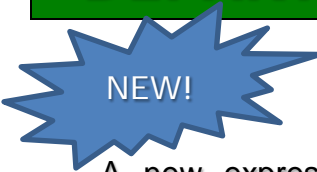


City & County of Honolulu DEPARTMENT OF TRANSPORTATION SERVICES



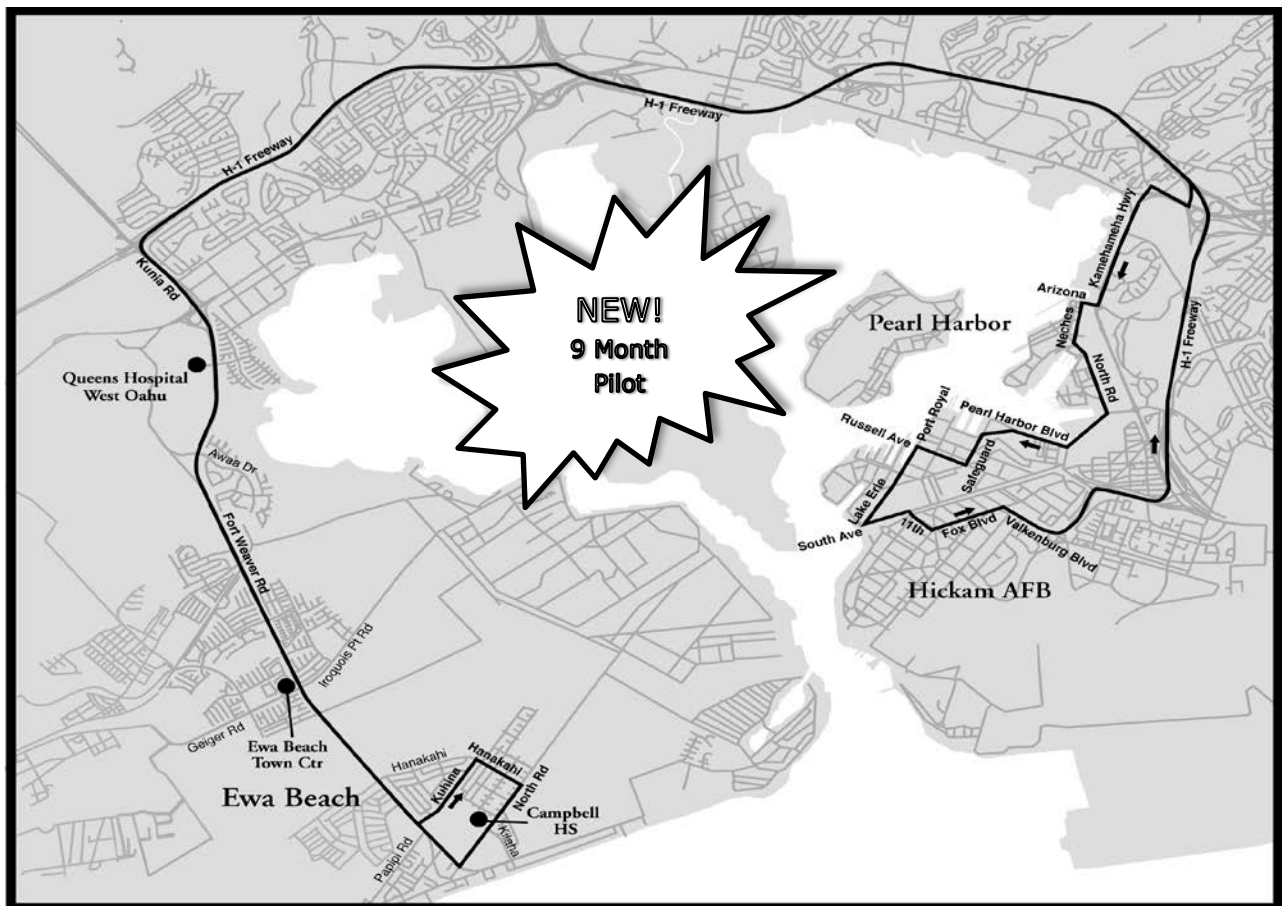
Route PH7, Ewa Beach-Pearl Harbor Effective: Monday, March 6, 2017

A new express route will be implemented to provide service between the Ewa Beach Community and Pearl Harbor.

Note: This nine (9) month pilot project will be assessed in six (6) months to determine continuance.

Eastbound (A.M.): TheBus will provide regular “LOCAL” service from Fort Weaver/opp. Kuhina, via left Kuhina, right Hanakahi, right North Rd, right Fort Weaver, onto Kunia, take on-ramp to H-1 EAST, take EXIT 13A “AIEA/HONOLULU”, right “AIEA WEST” off-ramp, onto Moanalua Rd, left Aiea Access Rd, onto Kamehameha Hwy east (service stop at Kamehameha/Salt Lake), right Arizona to Halawa Gate security checkpoint, operate regular “LOCAL” service via left Neches, left North, right Pearl Harbor, left Club, left Safeguard, right Russell, left Port Royal, right Central, cross Lake Erie, left to service bus shelter (Bldg. 1453), exit right Lake Erie, left South, right 11th, enter Porter Gate into Hickam, circle counterclockwise in roundabout to left on Fox, right Vandenberg, continue in the right lane, right Main Gate exit ramp, onto O’Malley, exit Hickam Main Gate.

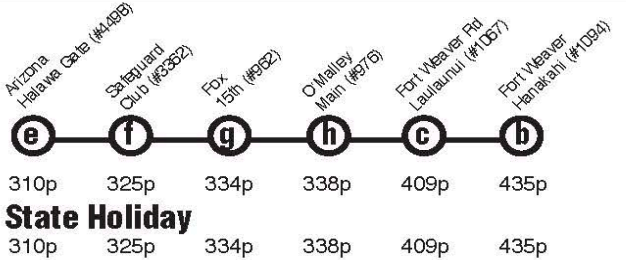
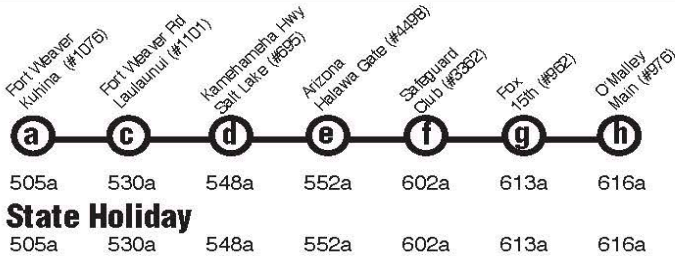
Westbound (P.M.): TheBus will travel from Arizona/Halawa Gate provide regular “LOCAL” service via left Neches, left North, right Pearl Harbor, left Club, left Safeguard. Continue on Safeguard, right Russell, left Port Royal, right Central, cross Lake Erie, left to service bus shelter (Bldg. 1453), exit right Lake Erie, left South, right 11th, enter Porter Gate into Hickam, circle counterclockwise in roundabout to left on Fox, right Vandenberg, continue in the right lane, right Main Gate exit ramp, onto O’Malley, exit Hickam Main Gate, provide “**EXPRESS**” service via on-ramp to H-1 WEST “AIEA/PEARL CITY”, continue on H-1 WEST, take EXIT 5A “EWA”, right Kunia, onto Fort Weaver, left Kuhina, right Hanakahi, right North Rd, right Fort Weaver Rd to Fort Weaver Rd/Hanakahi.



Route PH7 Ewa Beach - Pearl Harbor Express Effective 3/6/17

A.M. Weekday Only: To Pearl Harbor

P.M. Weekday Only: To Ewa Beach



Route PH7 Destination Signs

AM: To Pearl Harbor PH7 EXPRESS PEARL HARBOR
 PM: To Ewa Beach PH7 EXPRESS EWA BEACH

NOTE: Service on Route PH7 does not operate on New Year's Day, Martin Luther King Jr. Day, Presidents' Day, Memorial Day, Independence Day, Labor Day, Discoverers' Day, Veterans' Day, Thanksgiving Day, Christmas Day and during emergency military base closures.

PH7 BUS STOPS

| Eastbound - A.M. | | Westbound - P.M. | |
|------------------|--------------------------------------|------------------|-------------------------------------|
| 1076 | FORT WEAVER RD + OPP KUHINA ST | 4498 | PEARL HARBOR HALAWA GATE |
| 1077 | KUHINA ST + FORT WEAVER RD | 4499 | NECHES AVE + NORTH RD |
| 1078 | KUHINA ST + OPP PAILANI ST | 3358 | NORTH RD + SHANE ST |
| 1079 | KUHINA ST + 91-1037 | 3359 | NORTH RD + BOLE ST |
| 1080 | KUHINA ST + OPP AHONA ST | 4500 | NORTH RD + OPP MAKALAPA RD |
| 1081 | HANAKAHI ST + HANALOA ST | 3360 | PEARL HARBOR BL + OPP FREDRICK ST |
| 1082 | HANAKAHI ST + KAUIKI ST | 3361 | PEARL HARBOR BL + OPP WILLAMETTE ST |
| 1083 | HANAKAHI ST + LAUPAPA ST | 3362 | SAFEGUARD ST + CLUB RD |
| 1084 | HANAKAHI ST + NORTH RD | 3363 | SAFEGUARD ST + CENTRAL AVE |
| 1085 | NORTH RD + APOKE PL | 3608 | PORT ROYAL ST + OPP RUSSELL ST |
| 1086 | NORTH RD + OPP KILAHA ST | 3365 | CENTRAL AVE + PORT ROYAL ST |
| 1087 | NORTH RD + CAMPBELL HIGH SCHOOL | 4501 | CENTRAL AVE + BUILDING 1453 |
| 1088 | NORTH RD + FORT WEAVER RD | 962 | FOX BL + OPP 15TH ST |
| 1089 | FORT WEAVER RD + OPP MONEHA PL | 963 | VANDENBERG BL + FREEDOM AVE |
| 1091 | FORT WEAVER RD + OPP PAPIPI RD | 976 | HICKAM AFB MAIN GATE |
| 1092 | FORT WEAVER RD + KUHINA ST | 1067 | FORT WEAVER RD + LAULAUNUI ST |
| 1093 | FORT WEAVER RD + OPP KAIMALIE ST | 1068 | FORT WEAVER RD + OPP AAWA DR |
| 1094 | FORT WEAVER RD + HANAKAHI ST | 1069 | FORT WEAVER RD + EWA FAMILY CENTER |
| 1095 | FORT WEAVER RD + KEAUNUI DR | 1070 | FORT WEAVER RD + KARAYAN ST |
| 1096 | FORT WEAVER RD + IROQUOIS RD | 1071 | FORT WEAVER RD + RENTON RD |
| 1097 | FORT WEAVER RD + KOLOWAKA DR | 1072 | FORT WEAVER RD + KOLOWAKA DR |
| 1098 | FORT WEAVER RD + RENTON RD | 1073 | FORT WEAVER RD + GEIGER RD |
| 1099 | FORT WEAVER RD + OPP EWA FAMILY CENT | 1074 | FORT WEAVER RD + KEAUNUI DR |
| 1100 | FORT WEAVER RD + AAWA DR | 1075 | FORT WEAVER RD + KEONEULA BL |
| 1101 | FORT WEAVER RD + LAULAUNUI ST | 1076 | FORT WEAVER RD + OPP KUHINA ST |
| 695 | KAMEHAMEHA HWY + OPP SALT LAKE BL | 1077 | KUHINA ST + FORT WEAVER RD |
| 4498 | PEARL HARBOR HALAWA GATE | 1078 | KUHINA ST + OPP PAILANI ST |
| 4499 | NECHES AVE + NORTH RD | 1079 | KUHINA ST + 91-1037 |
| 3358 | NORTH RD + SHANE ST | 1080 | KUHINA ST + OPP AHONA ST |
| 3359 | NORTH RD + BOLE ST | 1081 | HANAKAHI ST + HANALOA ST |
| 4500 | NORTH RD + OPP MAKALAPA RD | 1082 | HANAKAHI ST + KAUIKI ST |
| 3360 | PEARL HARBOR BL + OPP FREDRICK ST | 1083 | HANAKAHI ST + LAUPAPA ST |
| 3361 | PEARL HARBOR BL + OPP WILLAMETTE ST | 1084 | HANAKAHI ST + NORTH RD |
| 3362 | SAFEGUARD ST + CLUB RD | 1085 | NORTH RD + APOKE PL |
| 3363 | SAFEGUARD ST + CENTRAL AVE | 1086 | NORTH RD + OPP KILAHA ST |
| 3608 | PORT ROYAL ST + OPP RUSSELL ST | 1087 | NORTH RD + CAMPBELL HIGH SCHOOL |
| 3365 | CENTRAL AVE + PORT ROYAL ST | 1088 | NORTH RD + FORT WEAVER RD |
| 4501 | CENTRAL AVE + BUILDING 1453 | 1089 | FORT WEAVER RD + OPP MONEHA PL |
| 962 | FOX BL + OPP 15TH ST | 1091 | FORT WEAVER RD + OPP PAPIPI RD |
| 963 | VANDENBERG BL + FREEDOM AVE | 1092 | FORT WEAVER RD + KUHINA ST |
| 976 | HICKAM AFB MAIN GATE | 1093 | FORT WEAVER RD + OPP KAIMALIE ST |
| | | 1094 | FORT WEAVER RD + HANAKAHI ST |