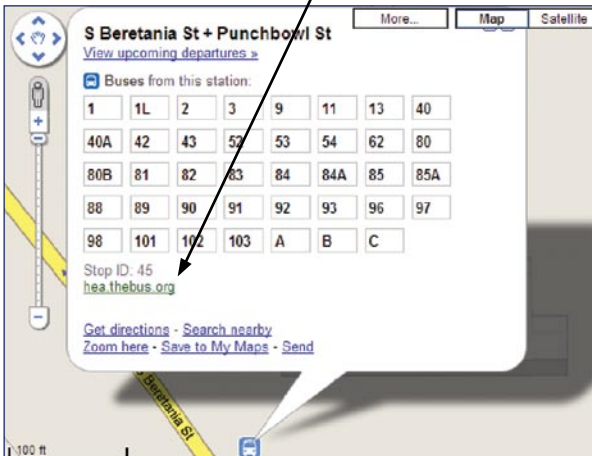
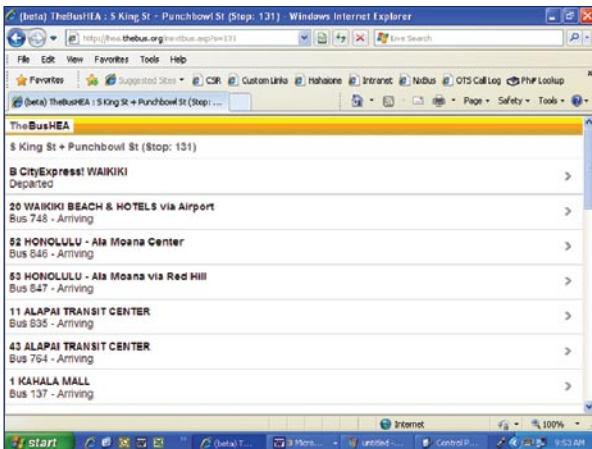


USING GOOGLE MAPS (BEST WHEN USING YOUR COMPUTER)

- ◆ Go to <http://maps.google.com>
- ◆ Enter the location in the search box.
ie., Beretania & Punchbowl
Honolulu, Hi
- ◆ Click on the location to bring up the correct map.
- ◆ Zoom in to see the bus stop location.
- ◆ Double click on your bus stop.
- ◆ Then click on the HEA hyperlink



You then receive the next 25 buses and their estimated time of arrival.



TheBus-HEA


<http://hea.thebus.org>
<http://www.thebus.org>

Web Tutorial

<http://forums.thebus.org/tutorials/main.asp>

Web Support

<http://forums.thebus.org>



Mufi Hannemann, Mayor
City and County of Honolulu

*Aia i HEA
ke ka'a 'ohua?*

“WHERE is TheBus?”
in the Hawaiian language



TheBus-HEA

(also known as Honolulu Estimated Arrival)

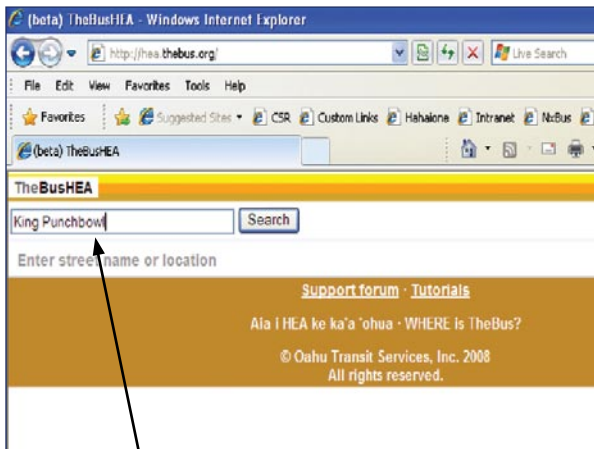
Your direct link to real-time bus arrival information via computer, or web-enabled mobile phone.

TheBus
City and County of Honolulu

FIND YOUR BUS STOP ID NUMBER

USING HEA SEARCH FUNCTION

When you enter the HEA web site located at <http://hea.thebus.org> or click on the HEA icon located on the main page of TheBus website located at <http://www.thebus.org>. You will receive the search screen shown below:

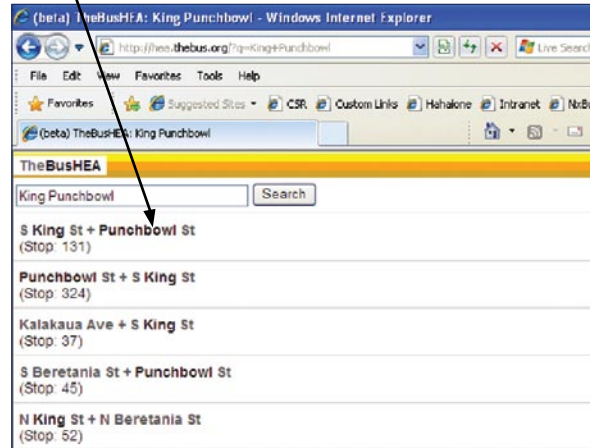


In the SEARCH Box, enter the location of our bus stop. Cross streets such as King Punchbowl work best. Do not use symbols such as “&” or the word “and.”

(Note: In the future, once you have your Bus Stop ID number you can enter it in the SEARCH BOX to receive your estimated bus arrival times.)

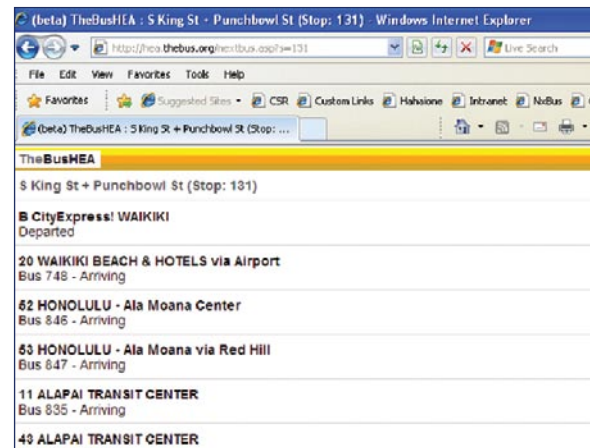
You will then receive a list of possible bus stop locations.

Click your bus stop location.



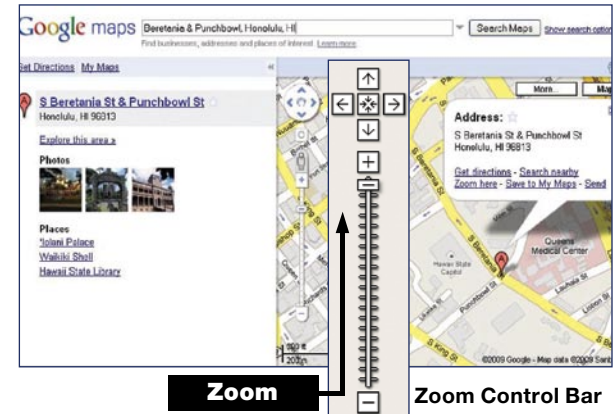
(Make note of the stop number listed for future use in the search box.)

You will then receive the next 25 buses and their estimated time of arrival.



USING GOOGLE MAPS (BEST WHEN USING YOUR COMPUTER)

- ◆ Go to <http://maps.google.com>
- ◆ Enter the location in the search box. ie., Beretania & Punchbowl Honolulu, Hi
- ◆ Click on the location to bring up the correct map.
- ◆ Use zoom bar to zoom in on the bus stop location.



Notes:

- ◆ Estimated time is the time registered from the bus Global Positioning System (GPS). Times are updated every 2 minutes.
- ◆ “Arriving” means the bus is less than 2 minutes from arriving at your bus stop.
- ◆ “Departing” means the bus is at the stop, or the bus should be in sight; if you are not already at the stop, then you will likely miss this bus.
- ◆ “Departed” means the bus left 1 to 2 minutes ago.
- ◆ If real-time arrivals are not available for a bus trip. HEA will show the scheduled time of the route.